




37950 38000 38050 38100 38150 38200 38250 38300

# THIS PLAN FORMS PART OF THE BUNTINGFORD RESTRICTED BYWAY 9 TO HARE STREET ROAD AGREEMENT 2015

-  Restricted Byway to be added (A to B)
-  Existing Restricted Byway
-  Existing Footpath



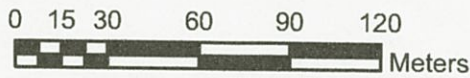
30150  
30100  
30050  
30000  
29950  
29900  
29850  
29800  
29750  
29700  
29650  
29600  
29550

30150  
30100  
30050  
30000  
29950  
29900  
29850  
29800  
29750  
29700  
29650  
29600  
29550



Appears on DM Sheet 24

Scale 1:2500



 Extent of land registered to Michael Arthur Johnson

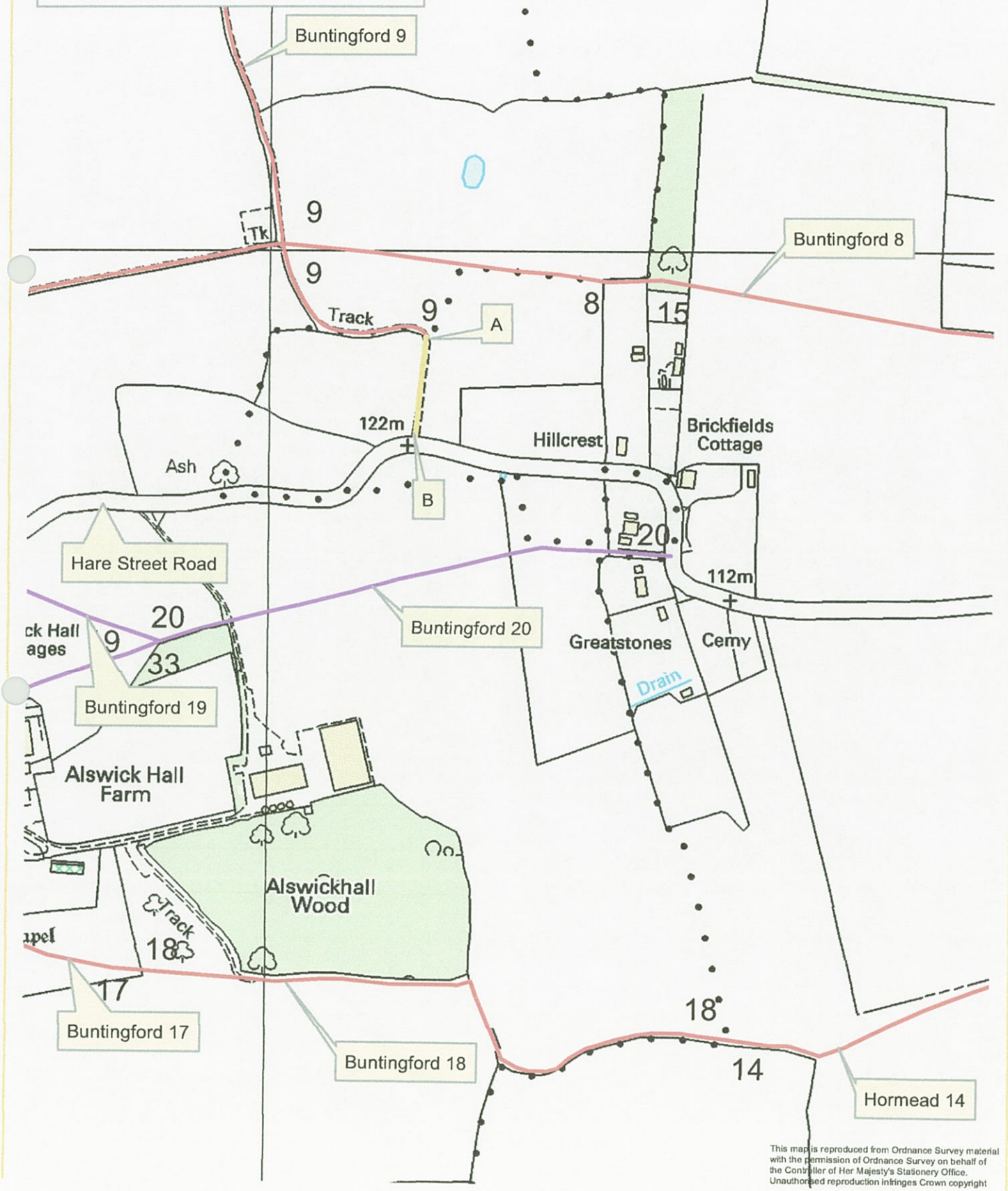
This map is reproduced from Ordnance Survey material with the permission of Ordnance Survey on behalf of the Controller of Her Majesty's Stationery Office. Unauthorised reproduction infringes Crown copyright and may lead to prosecution or civil proceedings. Hertfordshire County Council, 100019606 2015

27950 28000 28050 28100 28150 28200 28250 28300



EH/402/MOD  
 Buntingford RB 9 to Hare Street Road

- Application Route —
- Restricted Byway —
- Bridleway —
- Footpath —



This map is reproduced from Ordnance Survey material with the permission of Ordnance Survey on behalf of the Controller of Her Majesty's Stationery Office. Unauthorised reproduction infringes Crown copyright.