

**TEMPORARY TRAFFIC REGULATION ORDER**

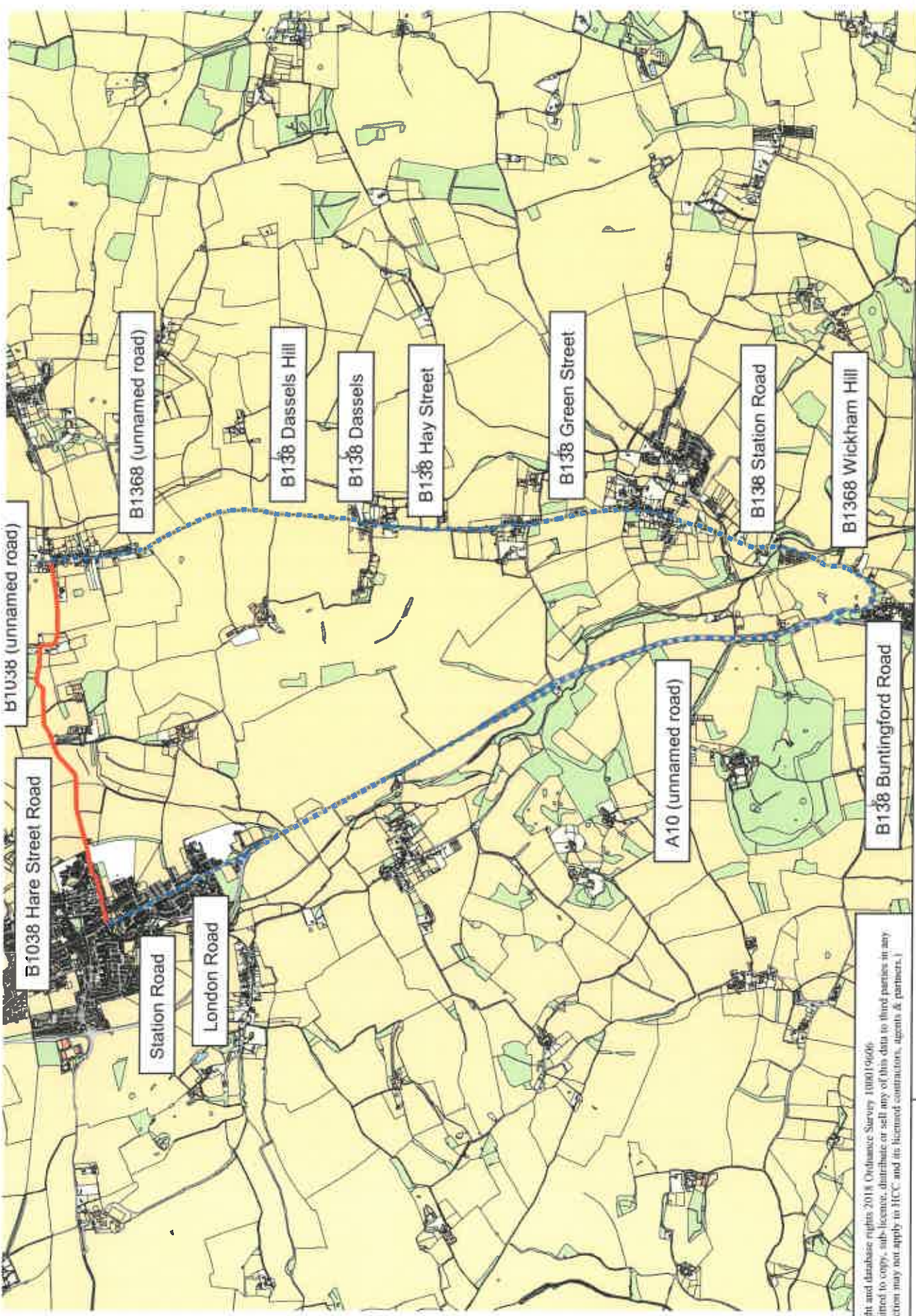
Dixon Place, Buntingford

 Road Closure

© Crown copyright and database rights 2018 Ordnance Survey 100019606  
 You are not permitted to copy, sub-licence, distribute or sell any of this data to third parties in any form. (This restriction may not apply to HCC and its licensed contractors, agents & partners.)







© Crown copyright and database rights 2018 Ordnance Survey 100019606  
 You are not permitted to copy, sub-licence, distribute or sell any of this data to third parties in any form. (This restriction may not apply to HCC and its licensed contractors, agents & partners.)

- Road Closure
- - - - Diversion

### TEMPORARY TRAFFIC REGULATION ORDER

B1038 Hare Street Road, Buntingford/B1038 (unnamed road), Hare Street







Tennis Courts

EI Sub Sta

The Pyghtle

BALDOCK ROAD

BOWLERS

Hazeldene

West Dene

Orchard Surgery

Maryland

White Gable

Drookstyn

Tregentle

Green eadow

© Crown copyright and database rights 2018 Ordnance Survey 100019606  
You are not permitted to copy, sub-licence, distribute or sell any of this data to third parties in any form. (This restriction may not apply to HCC and its licensed contractors, agents & partners.)

— Road Closure

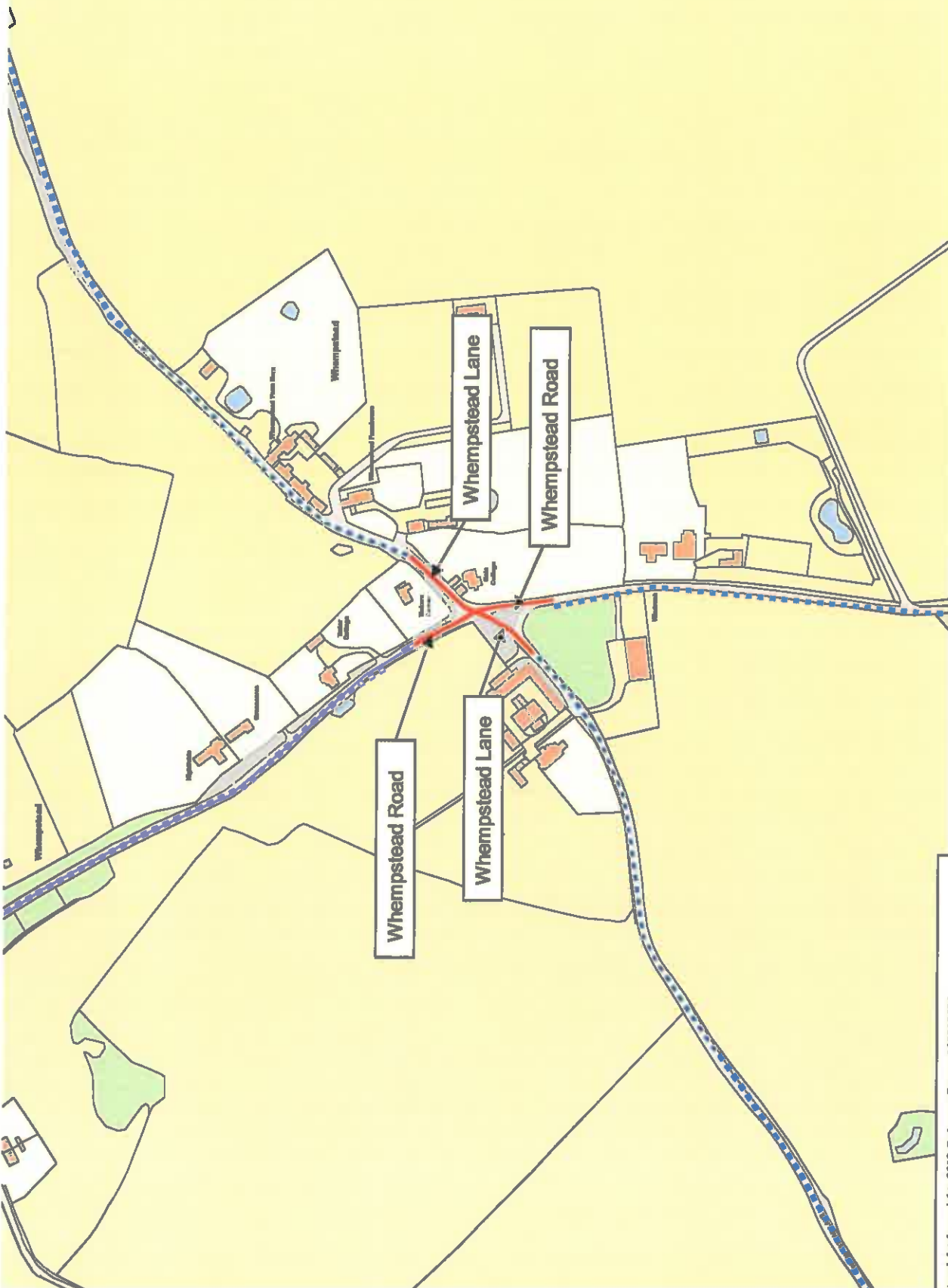
# TEMPORARY TRAFFIC REGULATION ORDER

## The Pyghtle, Buntingford



## TEMPORARY TRAFFIC REGULATION ORDER

Whempstead Lane, Dane End & Whempstead Road, Whempstead

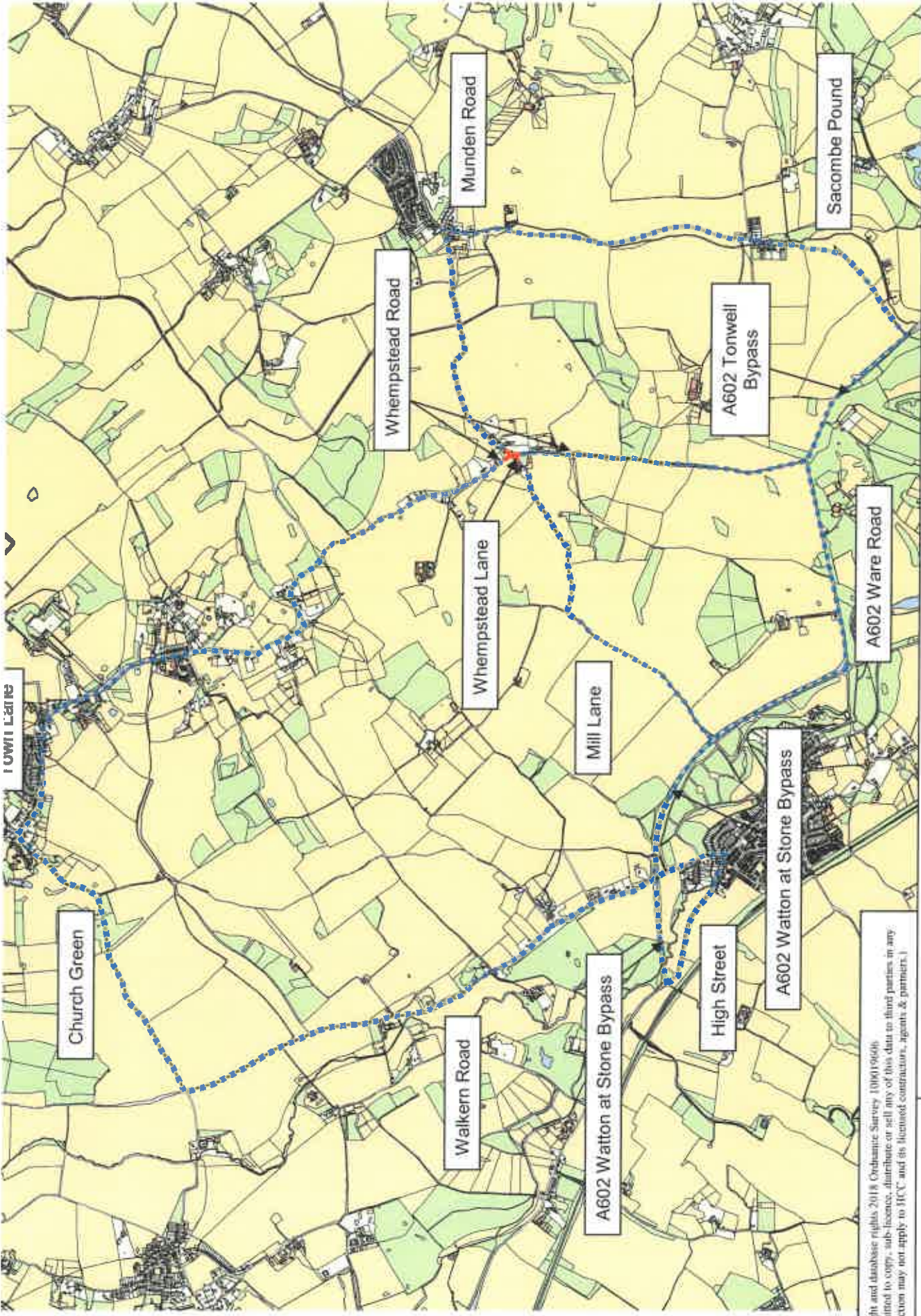


© Crown copyright and database rights 2018 Ordnance Survey 100019606  
 You are not permitted to copy, sub-license, distribute or sell any of this data to third parties in any form. (This restriction may not apply to HCC and its licensed contractors, agents & partners.)

-  Road Closure & Waiting Restrictions
-  Diversion







**TEMPORARY TRAFFIC REGULATION ORDER**

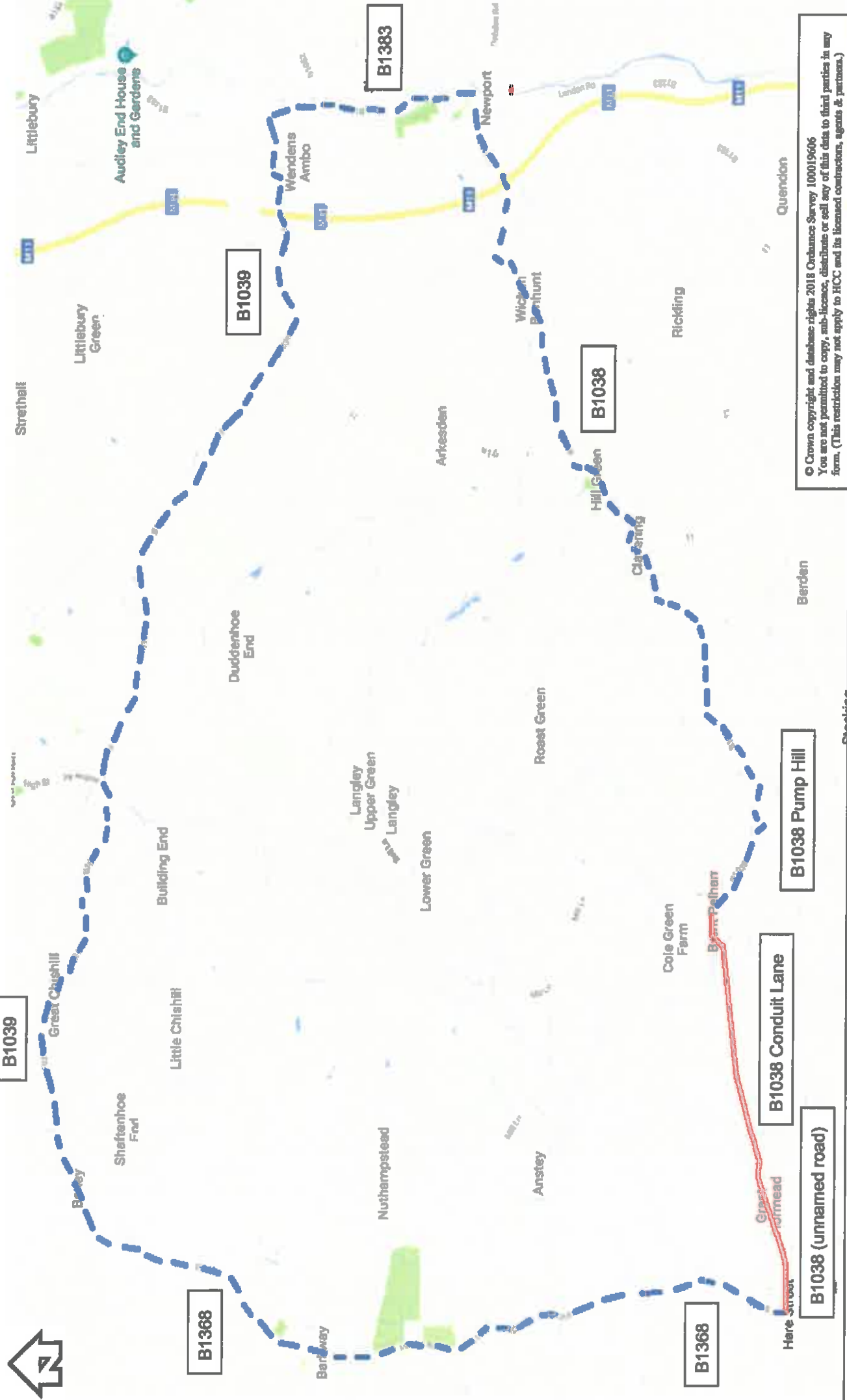
**Whempstead Lane, Dane End & Whempstead Road, Whempstead**

**Road Closure  
& Waiting Restrictions**

**Diversion**

© Crown copyright and database rights 2018 Ordnance Survey 100019666  
You are not permitted to copy, sub-license, distribute or sell any of this data to third parties in any form. (This restriction may not apply to HCC and its licenced contractors, agents & partners.)





© Crown copyright and database rights 2018 Ordnance Survey 100019606  
 You are not permitted to copy, sub-license, distribute or sell any of this data to third parties in any form. (This restriction may not apply to HCC and its licensed contractors, agents & partners.)



### TEMPORARY TRAFFIC REGULATION ORDER

B1038 (unnamed road), Buntingford/B1038 Conduit Lane, Great Hornead/Brent Pelham

-  Road Closure & Waiting Restrictions
-  Diversion

B1038 (unnamed road)

B1038 Conduit Lane

B1038 Pump Hill

B1368

B1038

B1039

B1383



# TEMPORARY TRAFFIC REGULATION ORDER

Lodge Close, Bengoe

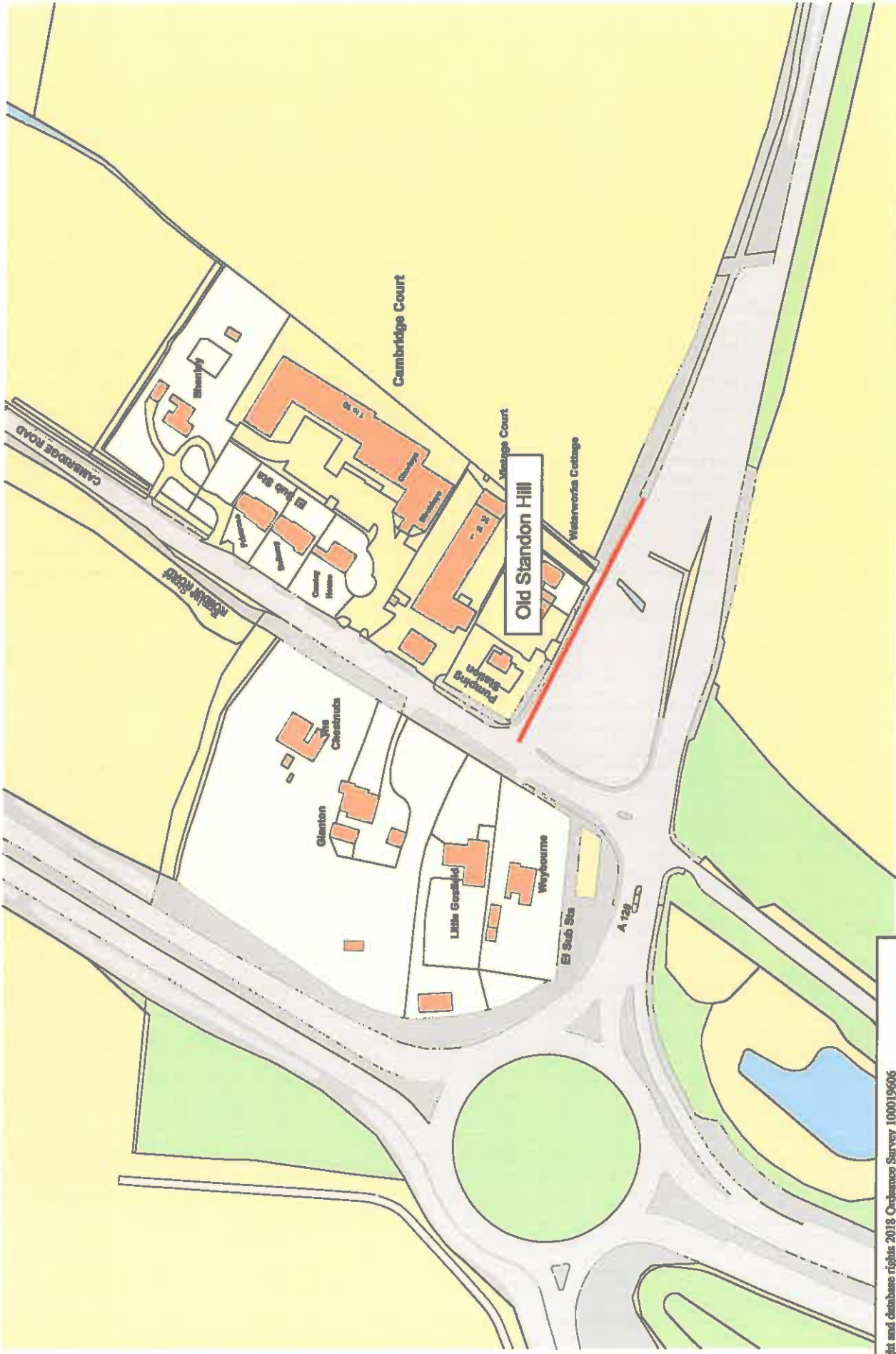
Road Closure



© Crown copyright and database rights 2018 Ordnance Survey 100019606  
You are not permitted to copy, sub-license, distribute or sell any of this data to third parties in any form. (This restriction may not apply to ECC and its licensed contractors, agents & partners.)







© Crown copyright and database rights 2018 Ordnance Survey 100019606  
 You are not permitted to copy, sub-license, distribute or sell any of this data to third parties in any form. (This restriction may not apply to HCC and its licensed contractors, agents & partners.)

— Road Closure

**TEMPORARY TRAFFIC REGULATION ORDER**

**Old Standon Hill, Puckeridge**





# TEMPORARY TRAFFIC REGULATION ORDER

Vicarage Road, Ware

Road Closure

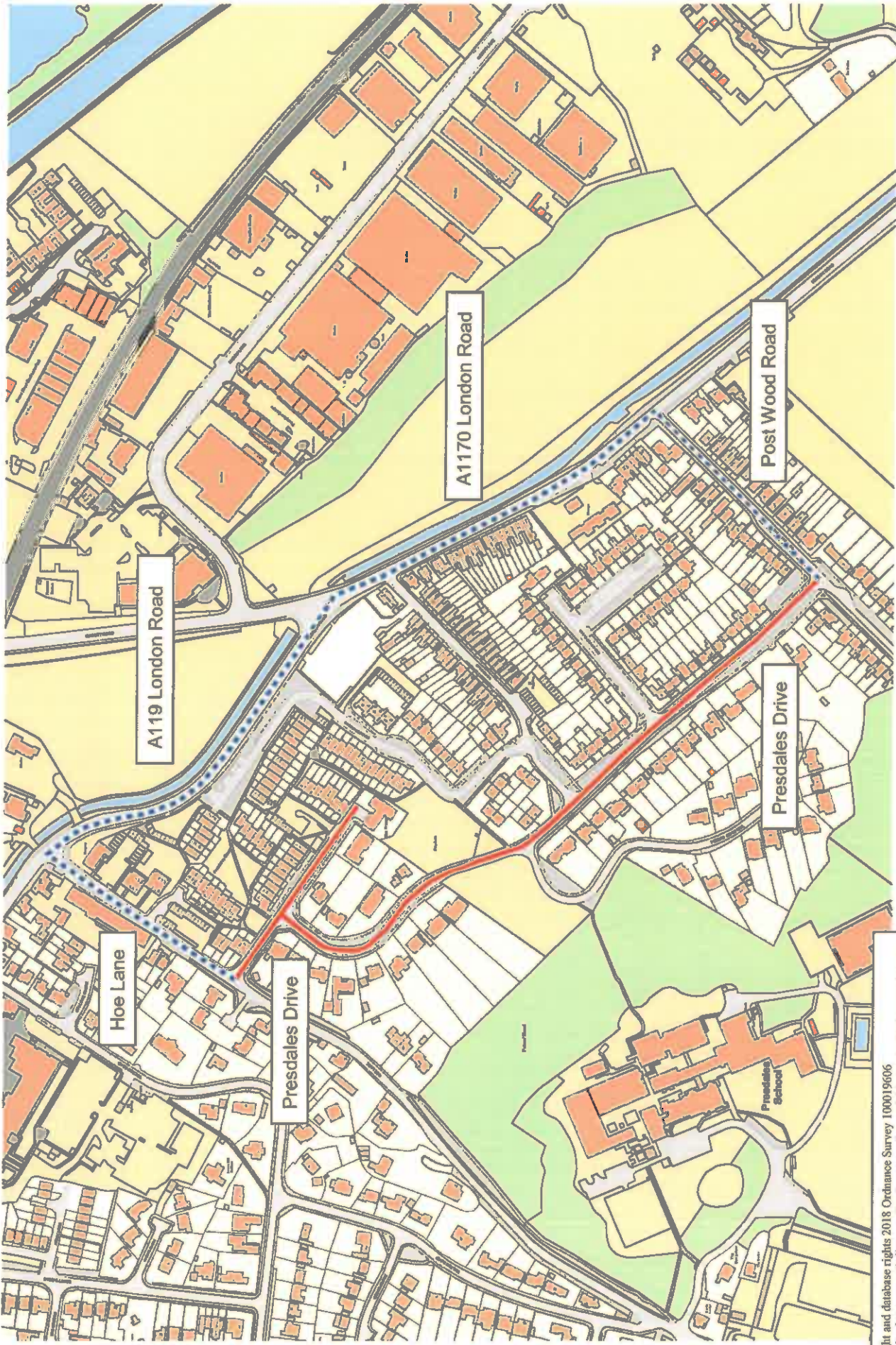


Vicarage Road (Nos. 75-95)

© Crown copyright and database right 2018 Ordnance Survey 100019606  
You are not permitted to copy, re-broadcast, distribute or sell any of this data to third parties in any form. (This restriction may not apply to HCC and its licensed contractors, agents & partners.)







## TEMPORARY TRAFFIC REGULATION ORDER

Presdales Drive, Hertford

**Road Closure  
& Waiting Restrictions**

**Diversion**

© Crown copyright and database rights 2018 Ordnance Survey 100019606  
 You are not permitted to copy, sub-licence, distribute or sell any of this data to third parties in any form. (This restriction may not apply to HCC and its licensed contractors, agents & partners.)







### TEMPORARY TRAFFIC REGULATION ORDER

Furlong Way, Blacksmiths Close & Bridle Way, Great Armwell

— Road Closure

© Crown copyright and database right 2018 Ordnance Survey 100019606  
You are not permitted to copy, sub-license, distribute or sell any of this data to third parties in any form. (This restriction may not apply to HCC and its licensed contractors, agents & partners.)

